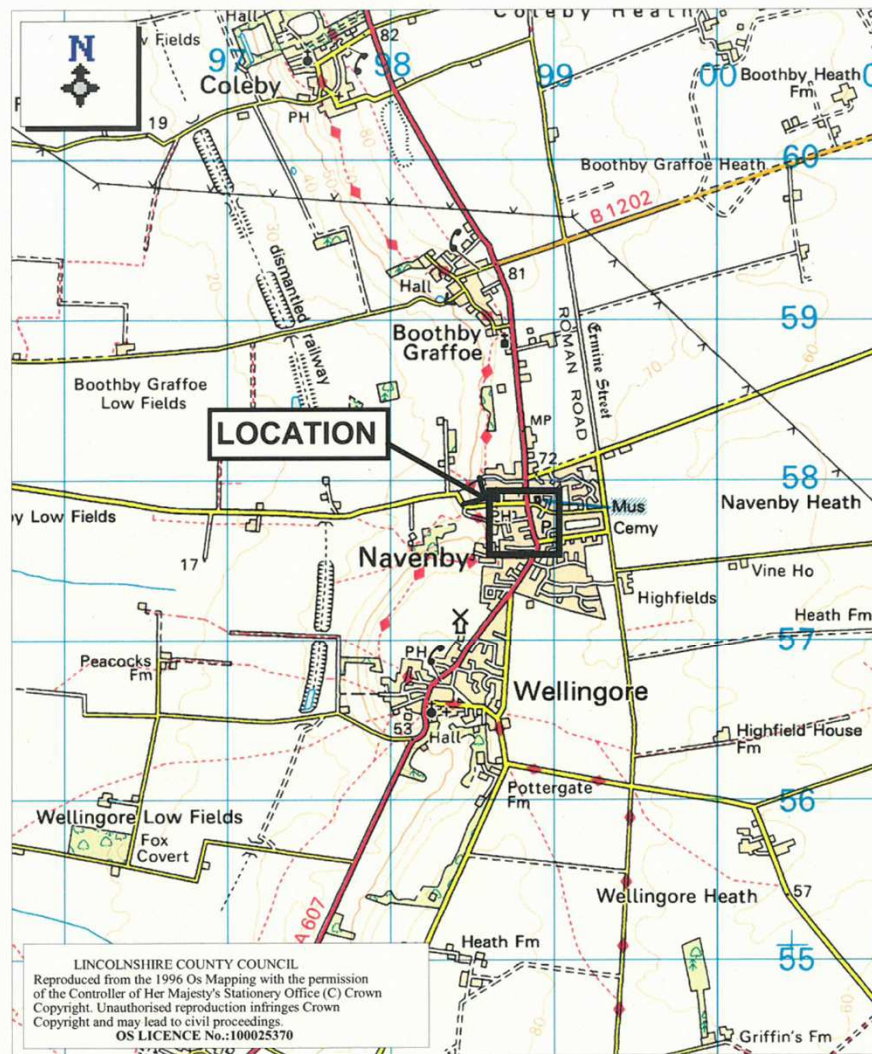


Planning & Regulation Committee
6th June 2016

Navenby, High Street Area
Proposed Waiting Restrictions

Navenby, High Street Area
Proposed Waiting Restrictions



LINCOLNSHIRE COUNTY COUNCIL

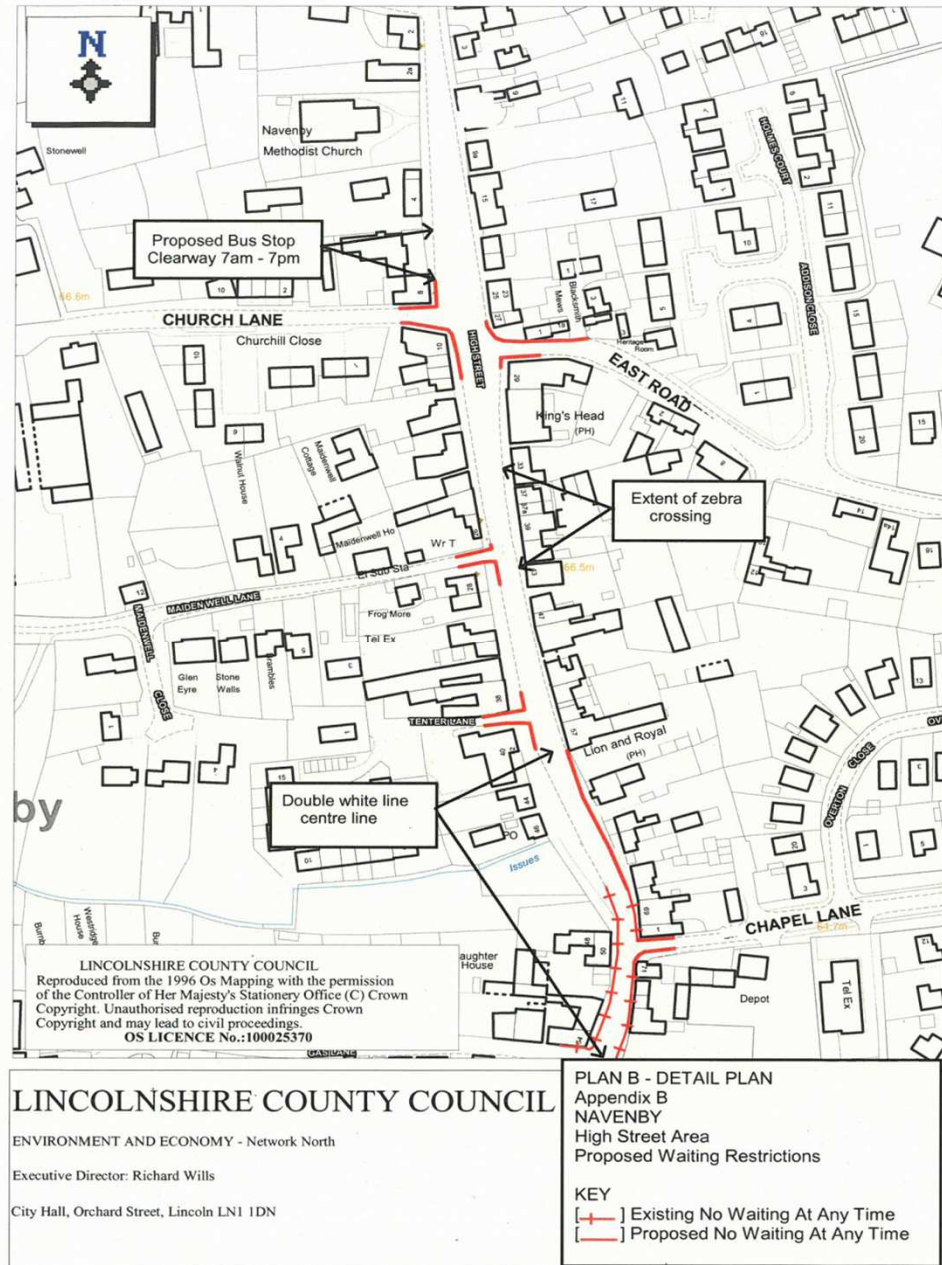
ENVIRONMENT AND ECONOMY - Network North

Executive Director: Richard Wills

City Hall, Orchard Street, Lincoln LN1 1DN

PLAN A - LOCATION PLAN
Appendix A
Navenby
High Street Area
Proposed Waiting Restrictions

Navenby, High Street Area Proposed Waiting Restrictions



Navenby, High Street Area – Proposed Waiting Restrictions
View looking north showing parking adjacent to solid white centreline



Navenby, High Street Area – Proposed Waiting Restrictions
View looking north showing additional area requested for parking restrictions



Navenby, High Street Area – Proposed Waiting Restrictions
View looking south from Maiden Well Lane junction



Navenby, High Street Area – Proposed Waiting Restrictions
View looking west into Church Lane




The Beer and Bean Pavement Café Licence Application



The proposed licence area outside The Beer and Bean



Approaching the proposed area from the North



Nags Head Passage (The Beer and Bean is the building to the left)



Approaching the proposed area from the South

Proposed Installation of Waiting Restrictions – Church Lane, Crowland



Church Lane, Crowland – Looking North



Church Lane, Crowland – Looking West

**Proposed Extension of Waiting
Restrictions – East Street, Crowland**



**East Street – near Abbey
Hotel, Crowland**

A607 Cliff Road, Fulbeck

View for a motorist travelling South along the A607. Fulbeck Hall gates can be seen on the western side and the village play ground to the east.



A607 Cliff Road, Fulbeck

View for a motorist travelling South along the A607.
The cemetery can be seen on the western side with
the entrance to the playing fields to the east.

